



# ST. DOMINIC'S COLLEGE, KANJIRAPALLY

AFFILIATED TO MAHATMA GANDHI UNIVERSITY KOTTAYAM

RE-ACCREDITED WITH A GRADE BY NAAC

ABSORB & RADIATE



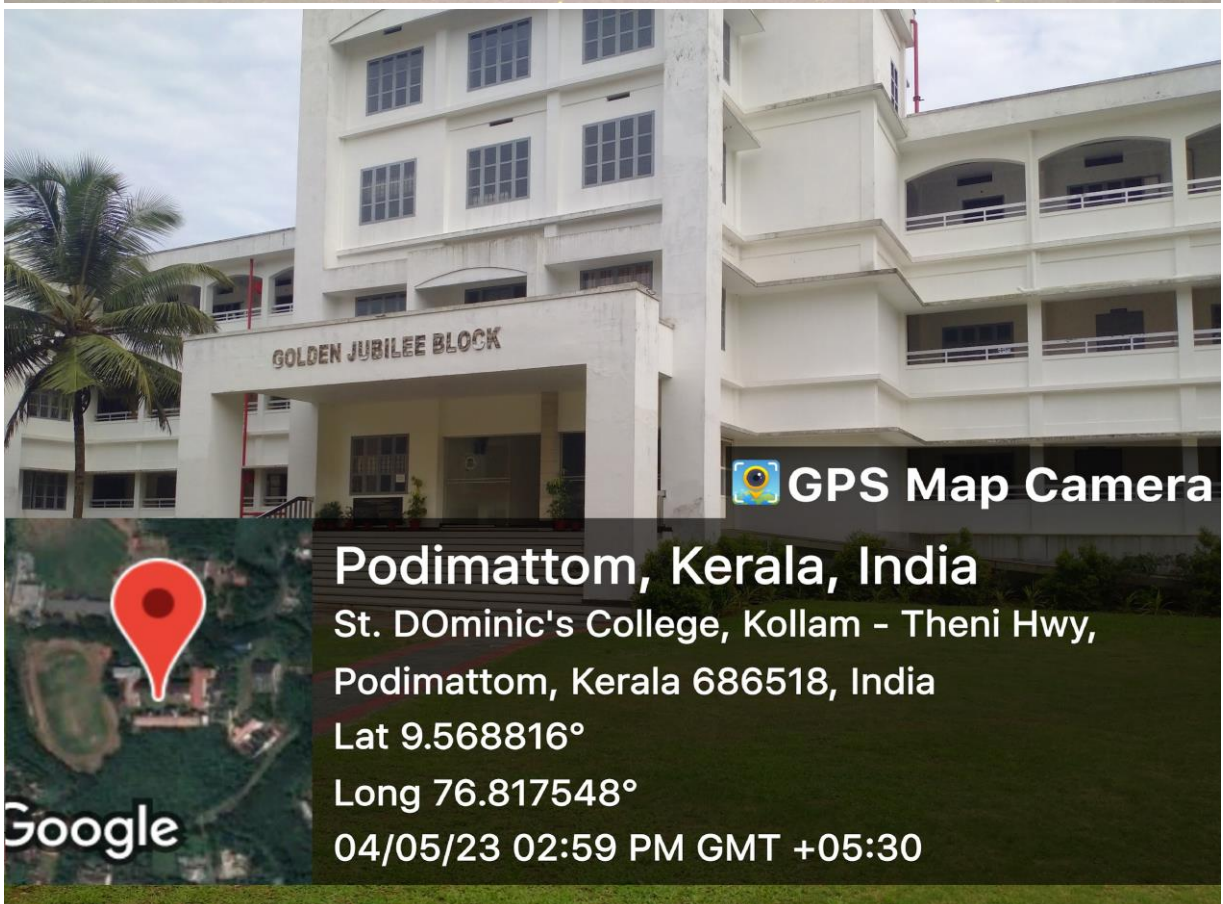
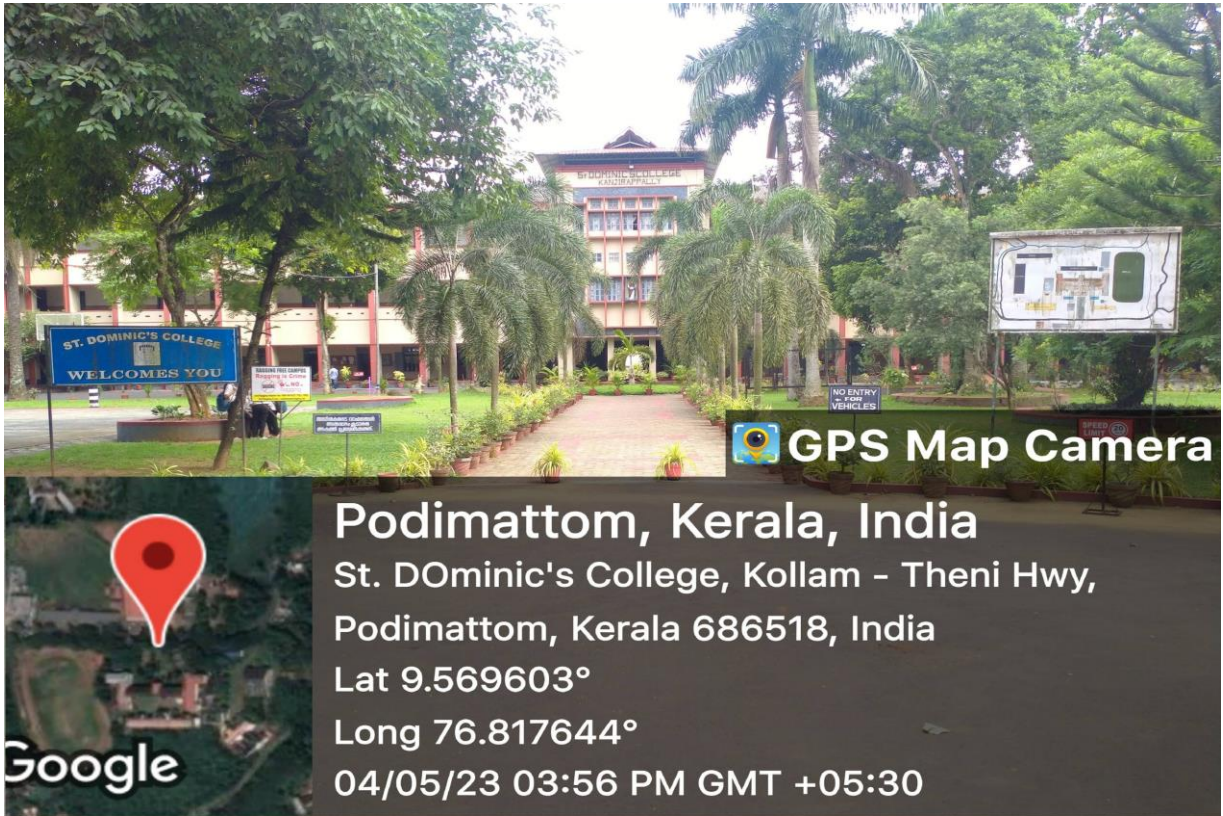
## INFRASTRUCTURE FACILITIES



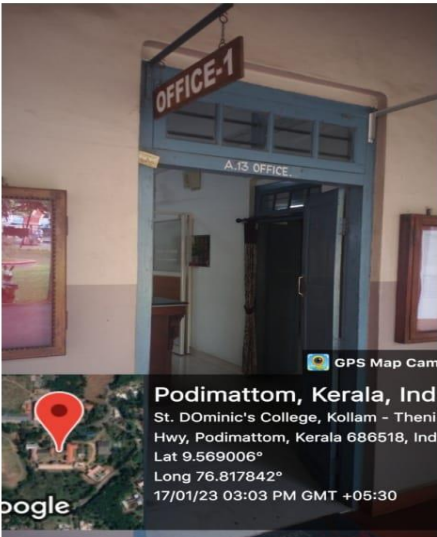
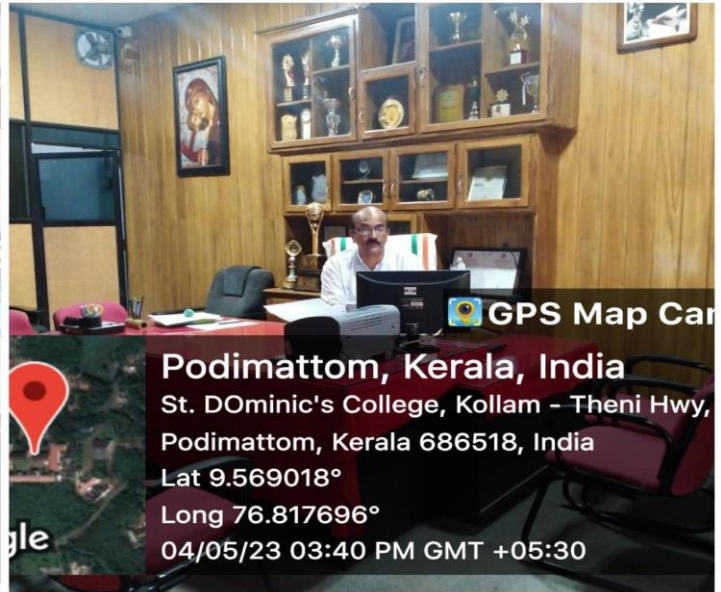
## **Contents**


<b>Sl. No.</b>	<b>Infrastructure Facilities</b>	<b>Page No.</b>
1	Academic Blocks	2
2	Administrative Offices	3
3	Departments	5
4	Classrooms	6
5	DST-FIST Sponsored Research Lab	11
6	Departmental Laboratories	14
7	Seminar Halls and ICT enabled classrooms	17
8	Student Support Facilities	21
9	Divyangjan Facilities	26
10	Energy Sources and Conservation	27
11	Cultural and Sports Infrastructure	30
12	Environment and Green Campus	36
13	Security Measures	40

## Academic Blocks




## Administrative Offices





## Departments



## Classrooms





Podimattom, Kerala, India  
St. Dominic's College, Kollam - Theni Hwy,  
Podimattom, Kerala 686518, India  
Lat 9.569024°  
Long 76.817696°  
16/01/23 02:18 PM GMT +05:30




Podimattom, Kerala, India  
HR99+F86, Podimattom, Kerala 686518, India  
Lat 9.568775°  
Long 76.818013°  
16/01/23 02:06 PM GMT +05:30



Podimattom, Kerala, India  
HR99+F86, Podimattom, Kerala 686518, India  
Lat 9.568766°  
Long 76.818038°  
16/01/23 02:06 PM GMT +05:30



Podimattom, Kerala, India  
HR99+F86, Podimattom, Kerala 686518, India  
Lat 9.568978°  
Long 76.818048°  
16/01/23 02:07 PM GMT +05:30



Podimattom, Kerala, India  
St. Dominic's College, Kollam - Theni  
Hwy, Podimattom, Kerala 686518, India  
Lat 9.569157°  
Long 76.81745°  
18/01/23 11:59 AM GMT +05:30



Podimattom, Kerala, India  
HR98+MVF, Kollam - Theni Hwy,  
Podimattom, Kerala 686518, India  
Lat 9.569185°  
Long 76.817232°  
18/01/23 11:55 AM GMT +05:30



Podimattom, Kerala, India  
HR98+MVF, Kollam - Theni Hwy,  
Podimattom, Kerala 686518, India  
Lat 9.569015°  
Long 76.817308°  
18/01/23 11:56 AM GMT +05:30



Podimattom, Kerala, India  
HR98+MVF, Kollam - Theni Hwy,  
Podimattom, Kerala 686518, India  
Lat 9.56908°  
Long 76.817152°  
18/01/23 11:56 AM GMT +05:30



Podimattom, Kerala, India  
St. Dominic's College, Kollam - Theni Hwy,  
Podimattom, Kerala 686518, India  
Lat 9.569072°  
Long 76.818174°  
18/01/23 03:51 PM GMT +05:30



Podimattom, Kerala, India  
HR98+MVF, Kollam - Theni Hwy,  
Podimattom, Kerala 686518, India  
Lat 9.568998°  
Long 76.817118°  
18/01/23 11:56 AM GMT +05:30





Podimattom, Kerala, India  
St. Dominic's College, Kollam - Theni Hwy,  
Podimattom, Kerala 686518, India  
Lat 9.569072°



Podimattom, Kerala, India  
St. Dominic's College, Kollam - Theni  
Hwy, Podimattom, Kerala 686518, India  
Lat 9.56912°  
Long 76.818044°  
18/01/23 12:05 PM GMT +05:30







Podimattom, Kerala, India  
HR98+MVf, Kollam - Theni Hwy,  
Podimattom, Kerala 686518, India  
Lat 9.569102°  
Long 76.817379°  
04/05/23 12:10 PM GMT +05:30



Podimattom, Kerala, India  
HR98+MVf, Kollam - Theni Hwy,  
Podimattom, Kerala 686518, India  
Lat 9.569032°  
Long 76.817179°  
04/05/23 12:10 PM GMT +05:30



Podimattom, Kerala, India  
HR99+F86, Podimattom, Kerala 686518, India  
Lat 9.568678°  
Long 76.817602°  
03/05/23 03:17 PM GMT +05:30



Podimattom, Kerala, India  
HR99+F86, Podimattom, Kerala 686518, India  
Lat 9.568655°  
Long 76.81766°  
07/03/23 03:35 PM GMT +05:30



Podimattom, Kerala, India  
HR99+F86, Podimattom, Kerala 686518, India  
Lat 9.568658°  
Long 76.81771°  
06/03/23 11:43 AM GMT +05:30



Podimattom, Kerala, India  
HR99+F86, Podimattom, Kerala 686518, India  
Lat 9.56868°  
Long 76.817608°  
03/05/23 04:07 PM GMT +05:30



Podimattom, Kerala, India  
St. D'Ominic's College, Kollam - Theni Hwy,  
Podimattom, Kerala 686518, India  
Lat 9.568964°  
Long 76.817369°  
06/03/23 11:42 AM GMT +05:30



Podimattom, Kerala, India  
HR99+F86, Podimattom, Kerala 686518, India  
Lat 9.568622°  
Long 76.817629°  
07/03/23 03:34 PM GMT +05:30



Podimattom, Kerala, India  
HR99+F86, Podimattom, Kerala 686518, India  
Lat 9.56865°  
Long 76.817651°  
07/03/23 03:35 PM GMT +05:30



Podimattom, Kerala, India  
HR99+F86, Podimattom, Kerala 686518, India  
Lat 9.568637°  
Long 76.81762°  
07/03/23 03:35 PM GMT +05:30



Podimattom, Kerala, India  
St. D'Ominic's College, Kollam - Theni Hwy,  
Podimattom, Kerala 686518, India  
Lat 9.568736°  
Long 76.817521°  
07/03/23 03:37 PM GMT +05:30



Podimattom, Kerala, India  
HR99+F86, Podimattom, Kerala 686518, India  
Lat 9.568676°  
Long 76.817731°  
07/03/23 03:37 PM GMT +05:30



Podimattom, Kerala, India  
 HR99+F86, Podimattom, Kerala 686518, India  
 Lat 9.568657°  
 Long 76.817532°  
 07/03/23 03:37 PM GMT +05:30



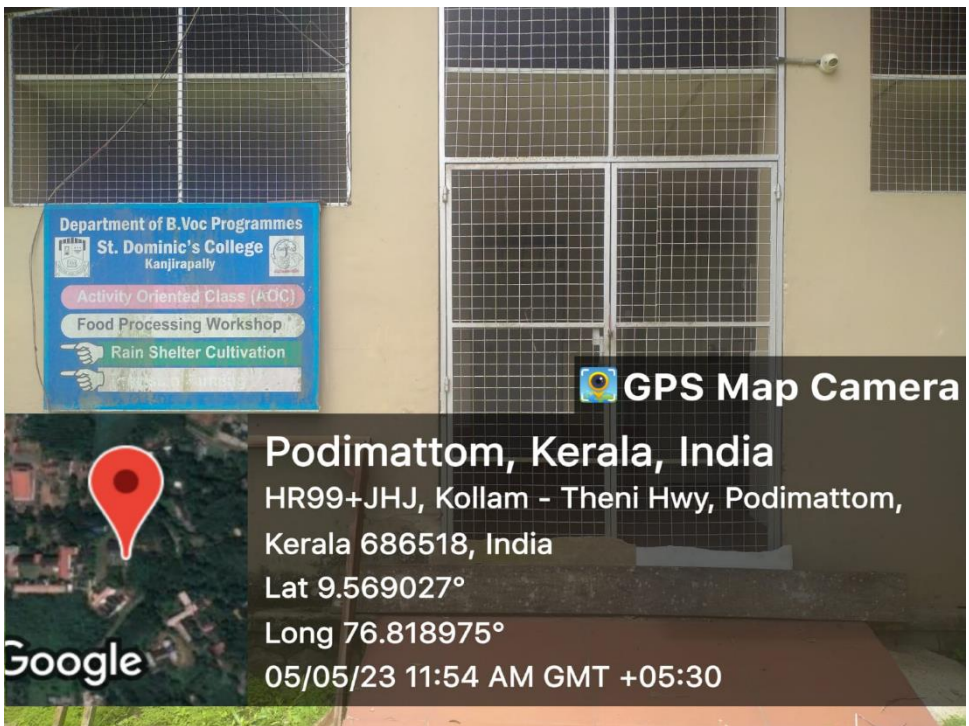
Podimattom, Kerala, India  
 St. Dominic's College, Kollam - Theni Hwy, Podimattom, Kerala 686518, India  
 Lat 9.568768°  
 Long 76.817505°  
 07/03/23 03:37 PM GMT +05:30



Podimattom, Kerala, India  
 HR99+F86, Podimattom, Kerala 686518, India  
 Lat 9.568678°  
 Long 76.817602°  
 03/05/23 03:17 PM GMT +05:30




Podimattom, Kerala, India  
 HR99+F86, Podimattom, Kerala 686518, India  
 Lat 9.56868°  
 Long 76.817608°  
 03/05/23 04:07 PM GMT +05:30




Podimattom, Kerala, India  
 HR99+JHJ, Kollam - Theni Hwy, Podimattom, Kerala 686518, India  
 Lat 9.569027°  
 Long 76.818975°  
 05/05/23 11:54 AM GMT +05:30

**DST - FIST SPONSORED RESERCH LAB**



 **GPS Map Camera**



**Podimattom, Kerala, India**

St. DOninic's College, Kollam - Theni Hwy,


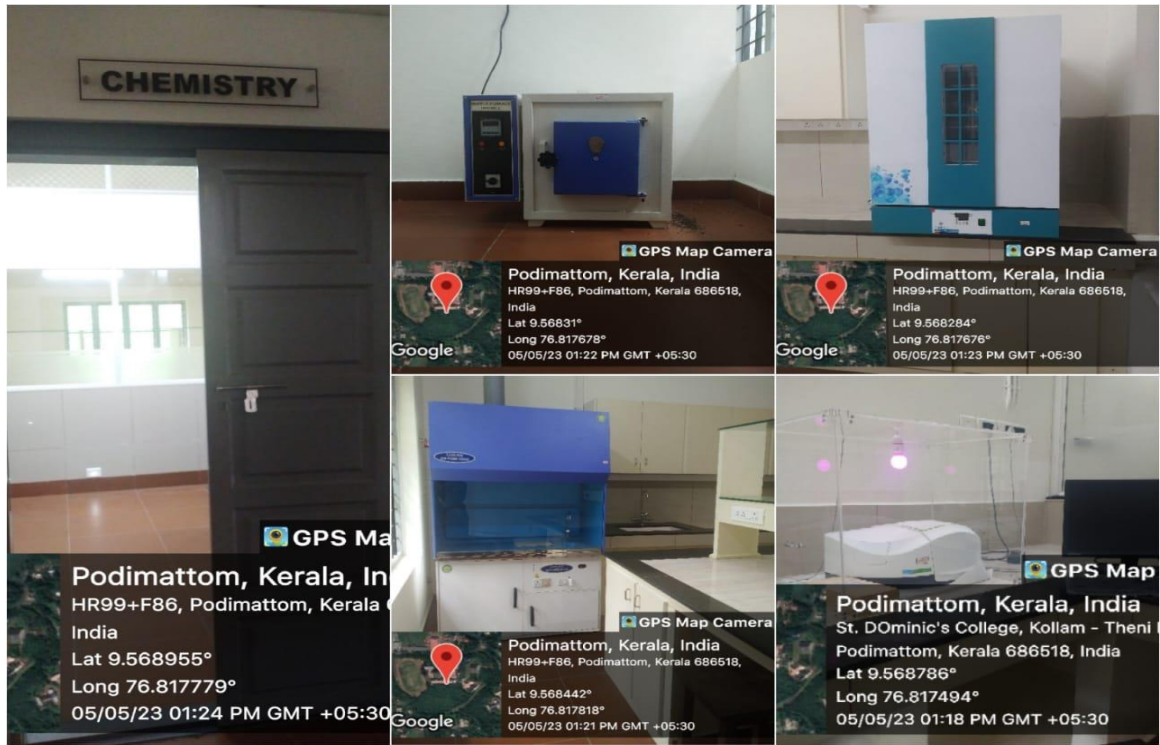
Podimattom, Kerala 686518, India

Lat 9.568788°

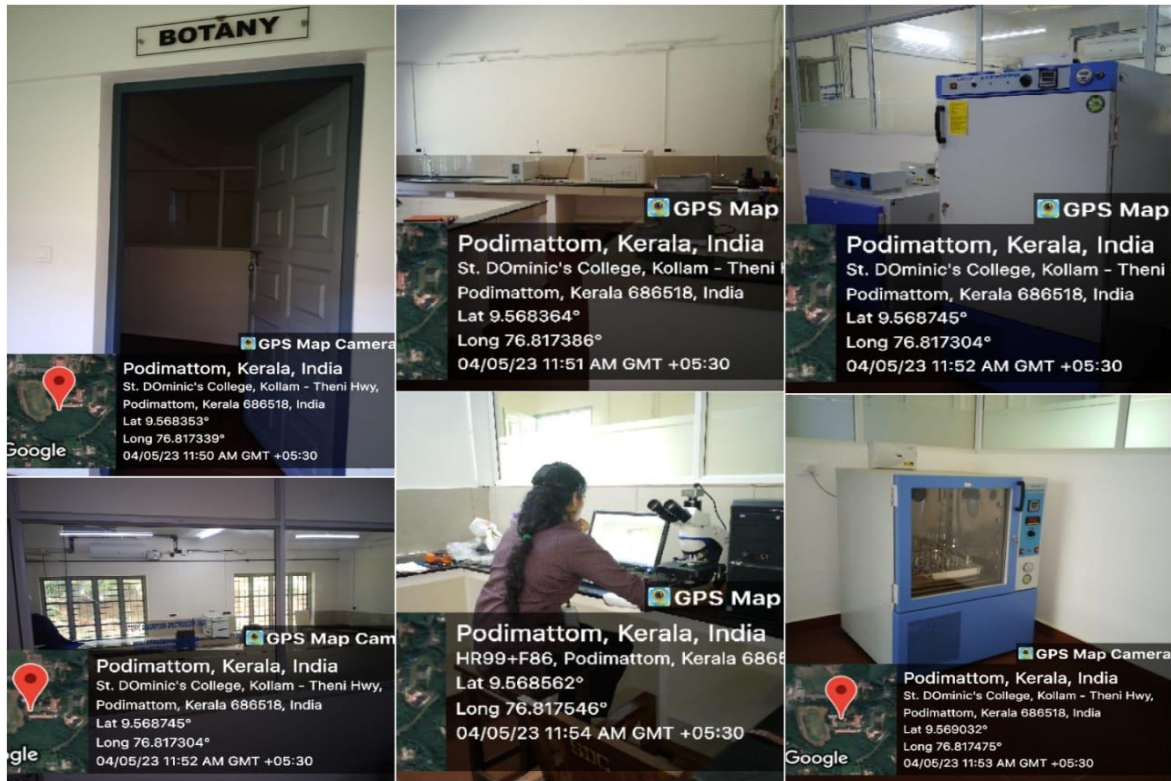
Long 76.817469°

04/05/23 02:58 PM GMT +05:30

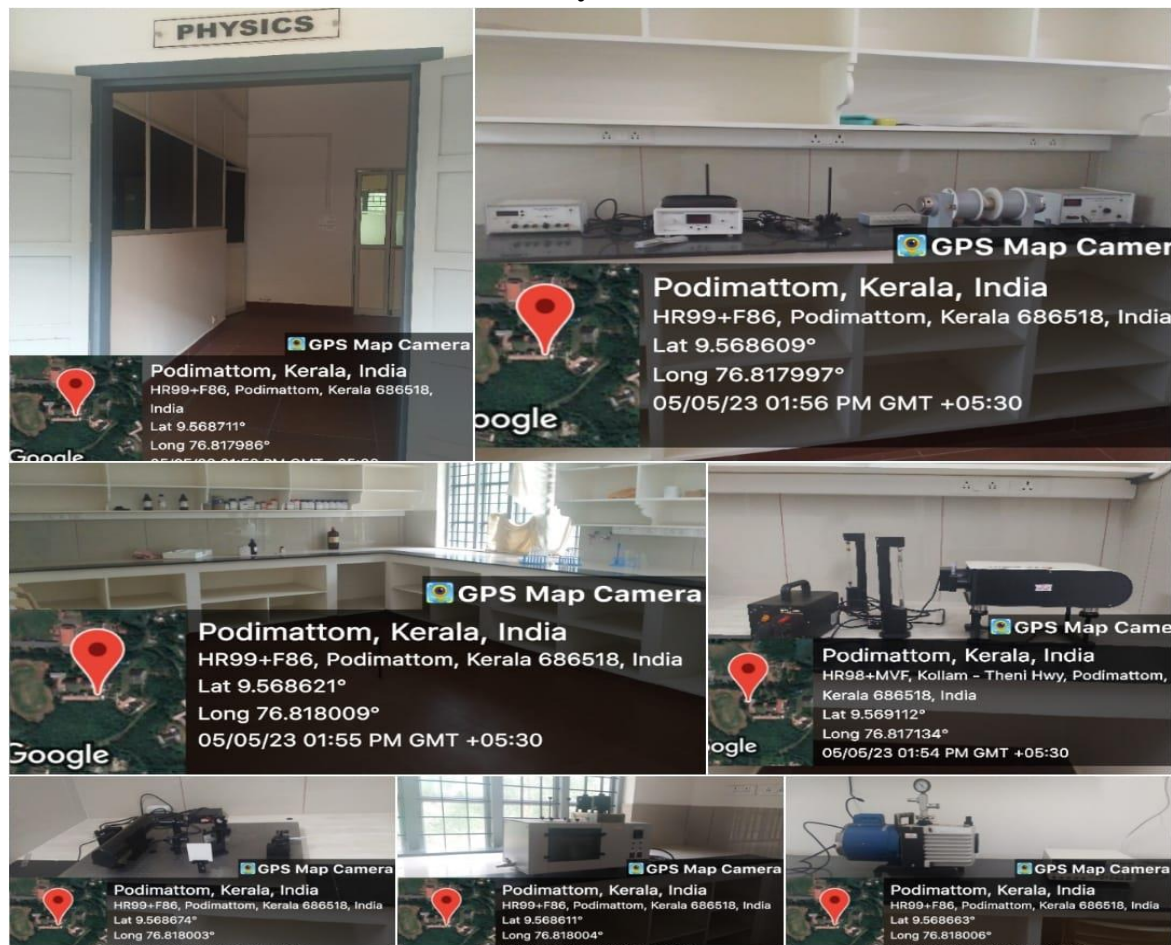
# Chemistry



## Botany

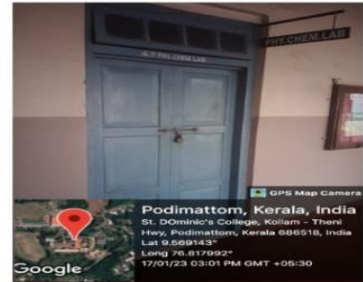
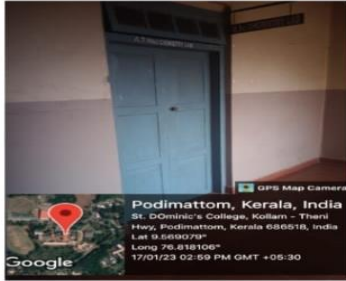


## Physics



## Departmental Laboratories

### Chemistry



### Physics



## Botany

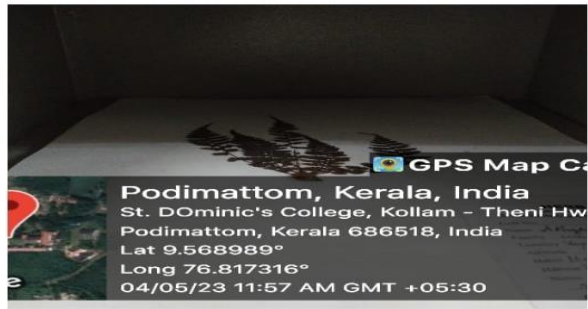


## B. Voc Laboratory





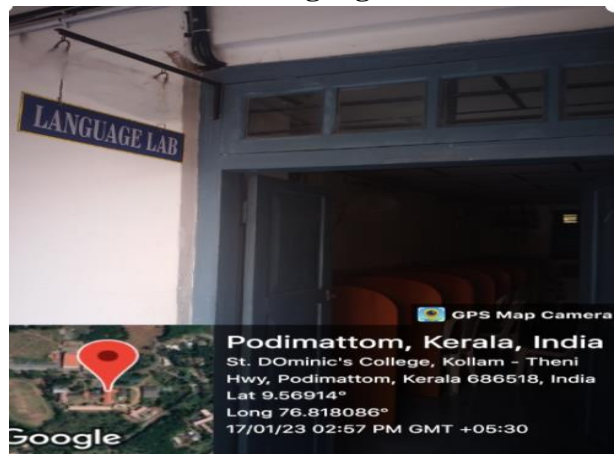
## Herbarium



## Life Science Museum

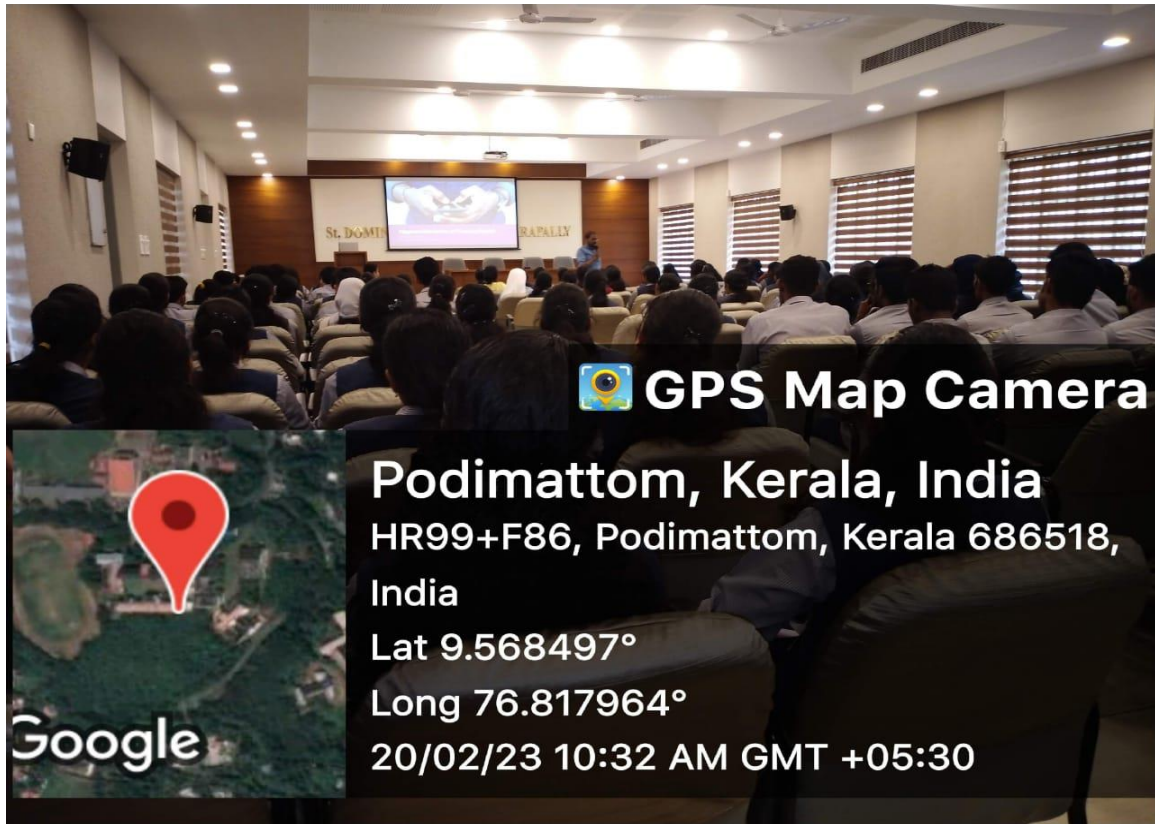


## Language Lab



## Seminar Halls and ICT Enabled classrooms

### Golden Jubilee Hall



### Conference Hall






GPS Map Camera  
 Podimattom, Kerala, India  
 St. D'Ominic's College, Kollam - Theni Hwy,  
 Podimattom, Kerala 686518, India  
 Lat 9.568978°  
 Long 76.81747°  
 04/05/23 12:12 PM GMT +05:30



GPS Map Camera  
 Podimattom, Kerala, India  
 St. D'Ominic's College, Kollam - Theni Hwy,  
 Podimattom, Kerala 686518, India  
 Lat 9.569041°  
 Long 76.817448°  
 04/05/23 12:12 PM GMT +05:30




GPS Map Camera  
 Podimattom, Kerala, India  
 HR98+MVF, Kollam - Theni Hwy,  
 Podimattom, Kerala 686518, India  
 Lat 9.569075°  
 Long 76.81733°  
 15/05/23 11:23 AM GMT +05:30



GPS Map Camera  
 Podimattom, Kerala, India  
 St. D'Ominic's College, Kollam - Theni Hwy,  
 Podimattom, Kerala 686518, India  
 Lat 9.568908°  
 Long 76.817298°  
 30/01/23 10:06 AM GMT +05:30



GPS Map Camera  
 Podimattom, Kerala, India  
 HR98+MVF, Kollam - Theni Hwy, Podimattom,  
 Kerala 686518, India  
 Lat 9.569022°  
 Long 76.817329°  
 15/05/23 11:24 AM GMT +05:30



Podimattom, Kerala, India  
 St. D'Ominic's College, Kollam - Theni Hwy, Podimattom, Kerala 686518, India  
 Lat 9.5689104°  
 Long 76.817476°  
 17/01/23 03:06 PM GMT +05:30



GPS Map Camera  
 Podimattom, Kerala, India  
 St. D'Ominic's College, Kollam - Theni Hwy, Podimattom, Kerala 686518, India  
 Lat 9.568976°  
 Long 76.817361°  
 14/03/23 11:29 AM GMT +05:30



Podimattom, Kerala, India  
 HR99+F86, Podimattom, Kerala 686518, India  
 Lat 9.568661°  
 Long 76.817774°  
 06/03/23 03:06 PM GMT +05:30



Podimattom, Kerala, India  
 St. D'Ominic's College, Kollam - Theni Hwy, Podimattom, Kerala 686518, India  
 Lat 9.569111°  
 Long 76.817997°  
 03/01/23 04:02 PM GMT +05:30



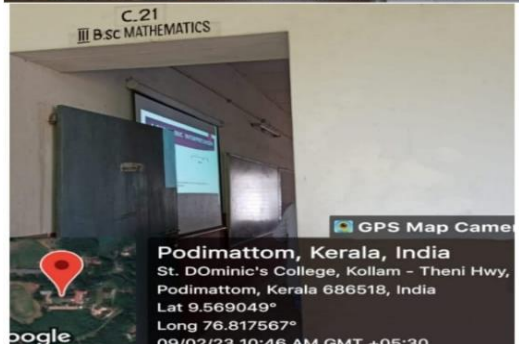
Podimattom, Kerala, India  
 St. D'Ominic's College, Kollam - Theni Hwy, Podimattom, Kerala 686518, India  
 Lat 9.569127°  
 Long 76.818033°  
 09/11/22 02:09 PM GMT +05:30



Podimattom Kerala India  
 HR98-MVF, Kollam - Theni Hwy, Podimattom, Kerala 686518, India  
 Lat: 9.57 | Long: 76.82  
 04/01/2023 2:50 pm, IST  
 Wed, 4 Jan



Podimattom, Kerala, India  
 St. D'Ominic's College, Kollam - Theni Hwy, Podimattom, Kerala 686518, India  
 Lat 9.568092°  
 Long 76.817134°  
 05/01/23 12:09 PM



## Student Support Facilities

### Girl's Hostel



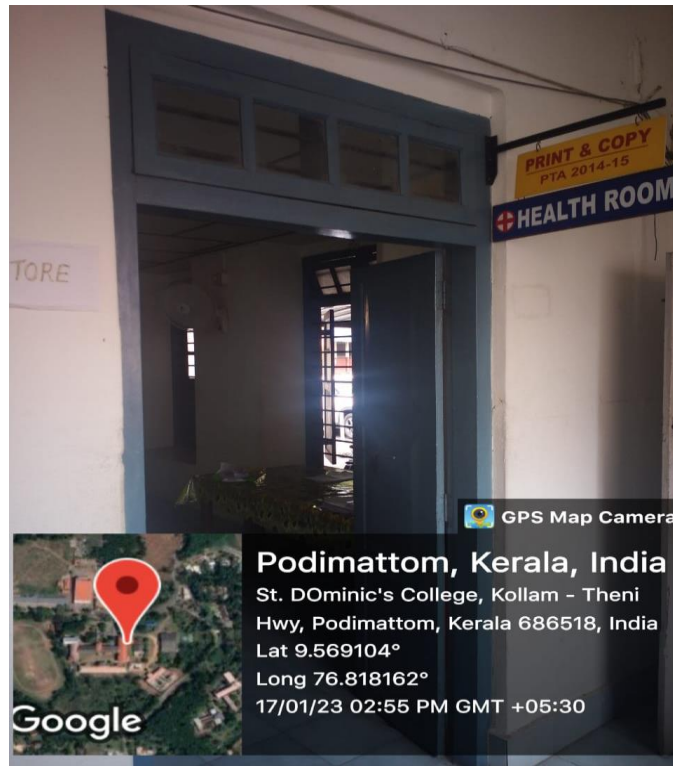
### Girl's Amenities Center



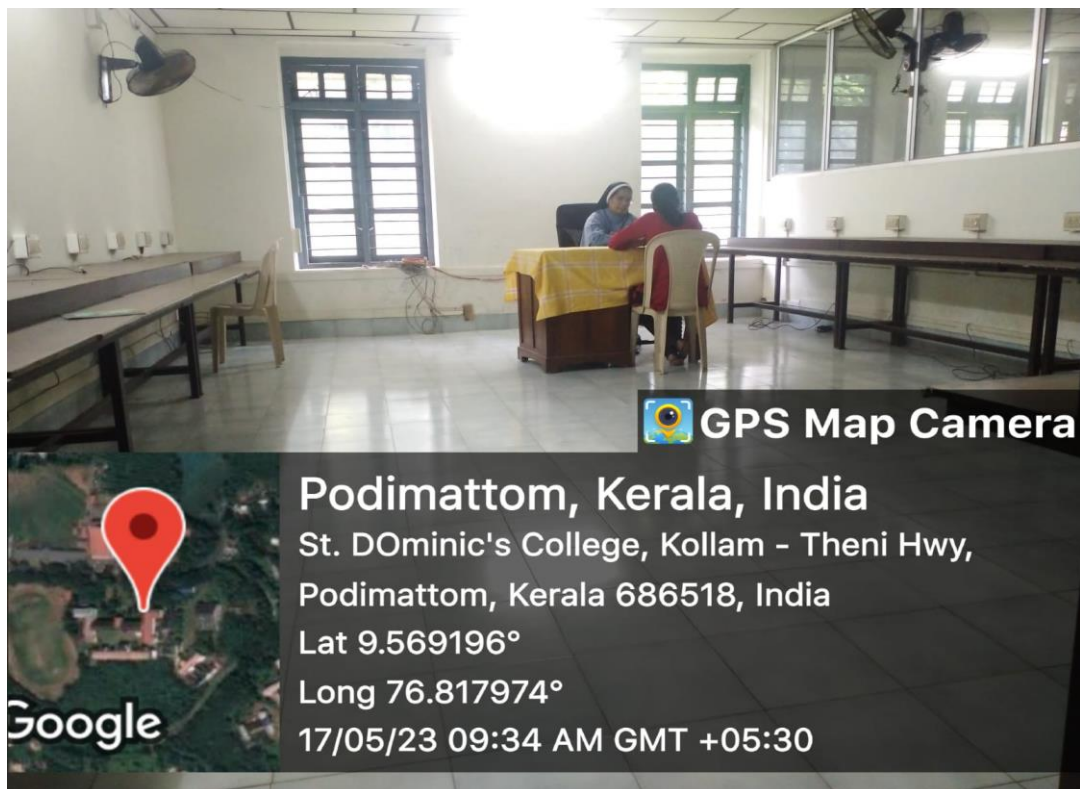
### Chapel



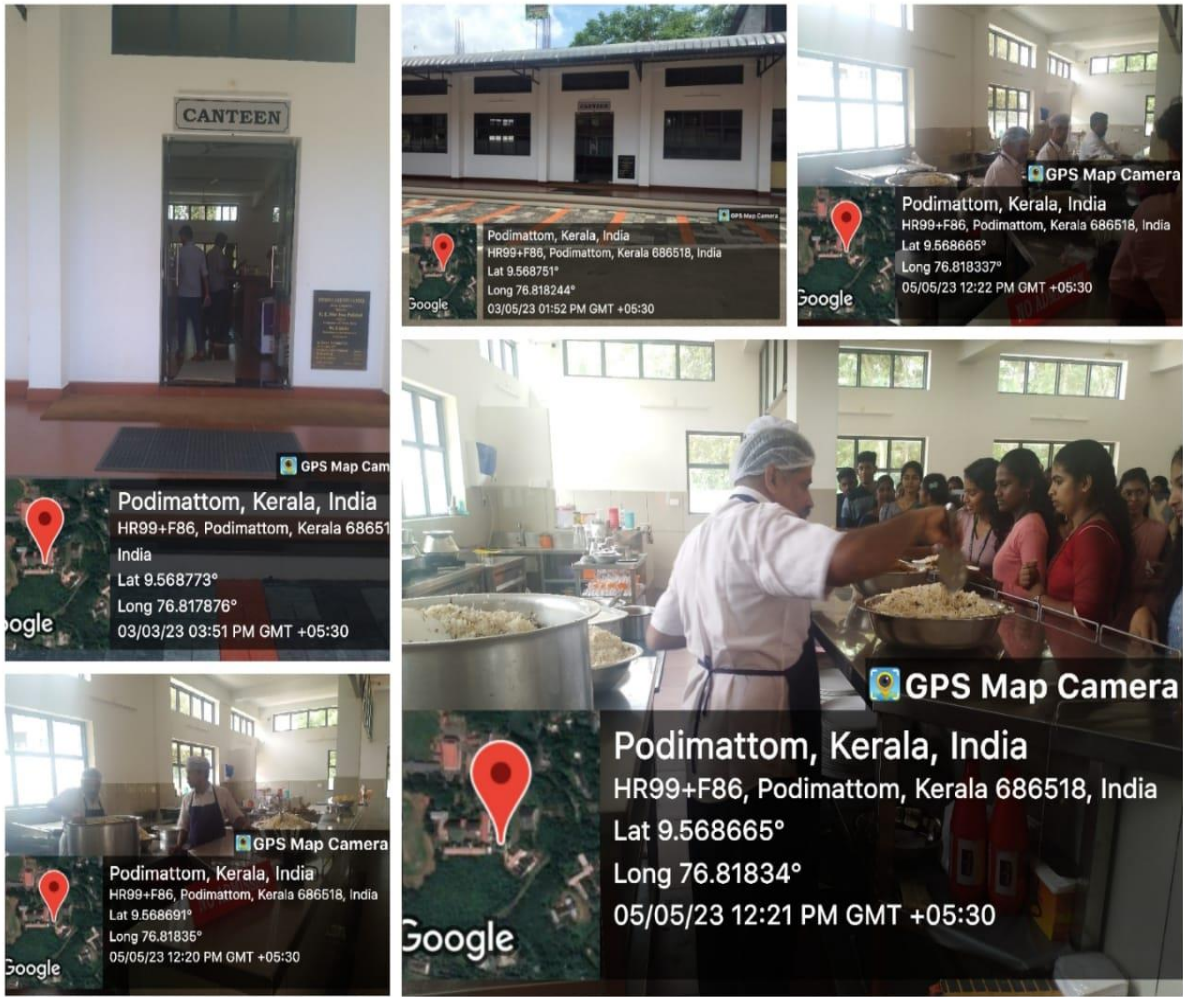
## Health Room



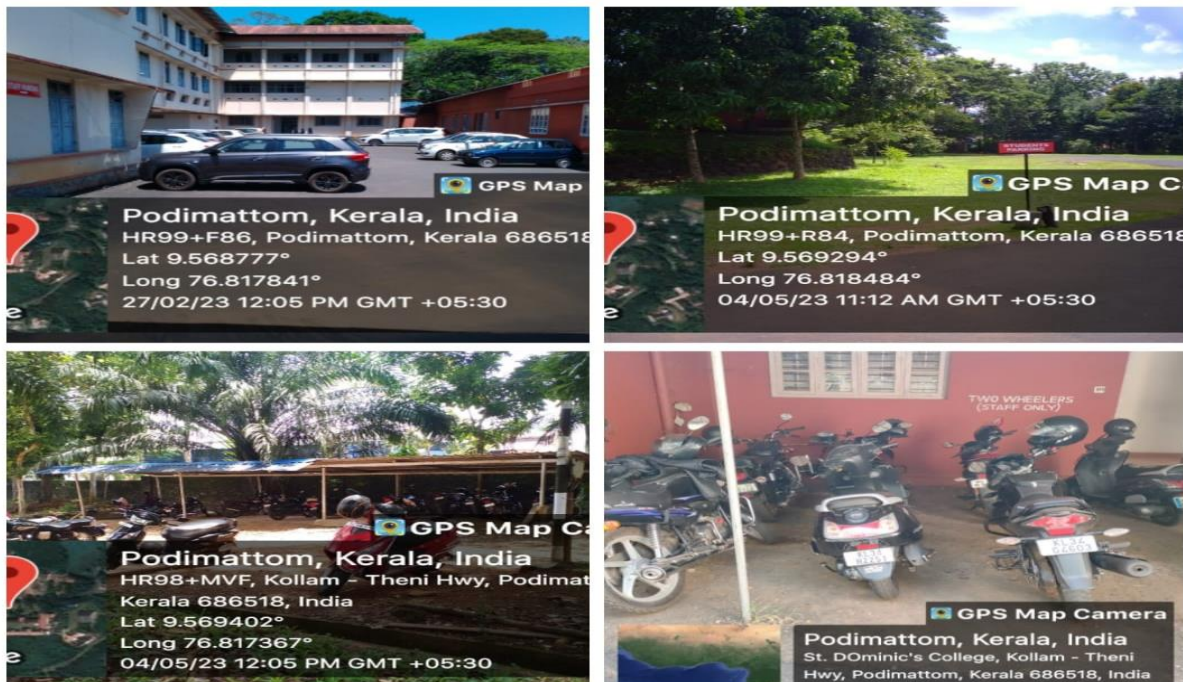
## Counselling Room



## Canteen


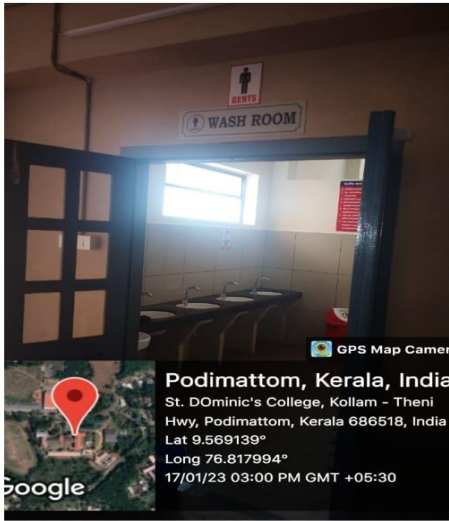


## Parking





## Toilet Complex



## Water Coolers



## CCTV Surveillance



## Public Address System



## Divyangjan Facilities



## Energy Sources and Conservation

### Transformer and Generator



### Solar Power



## Fuel Saving Devices

### Steam based Cooking



### Oil Turbo



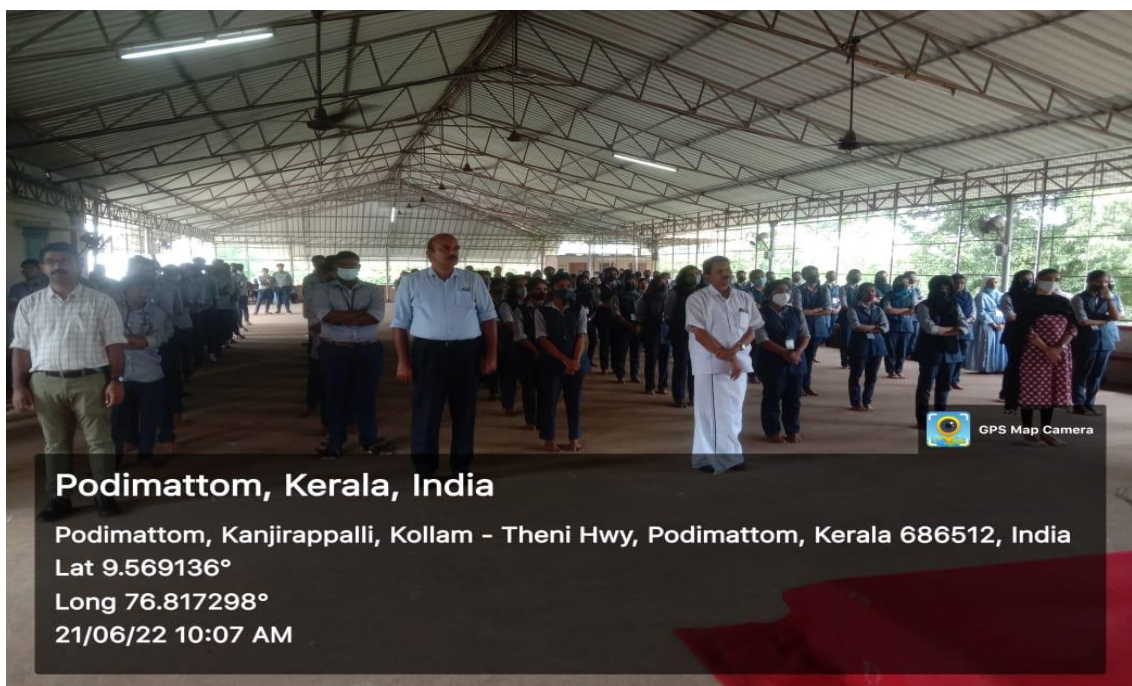
## Common Laundry



**Cultural and Sports Infrastructure**  
**Auditorium 1**



**Auditorium 2**



## Courtyard



## Playground





**Basket Ball Court**



**Volley Ball Court**



**Gymnasium**



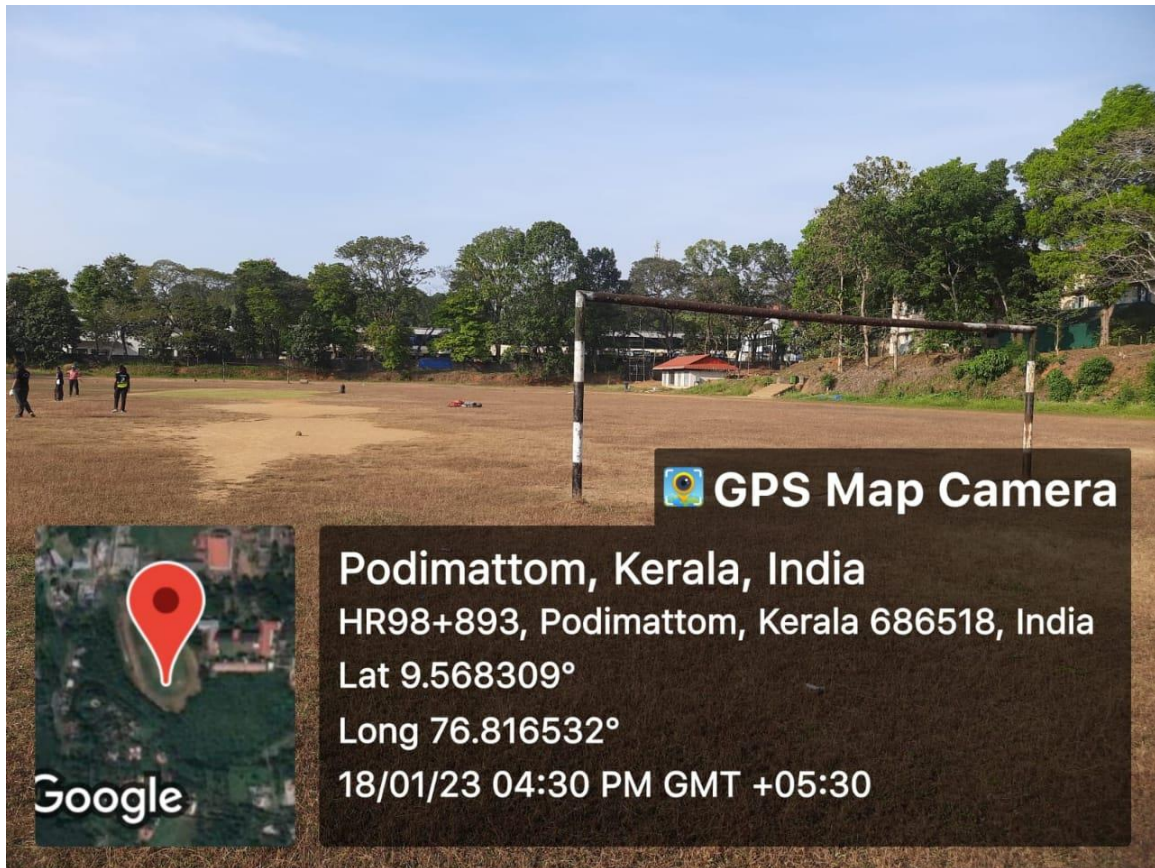
## Badminton Court



## 8- Lane Track



## Football Court



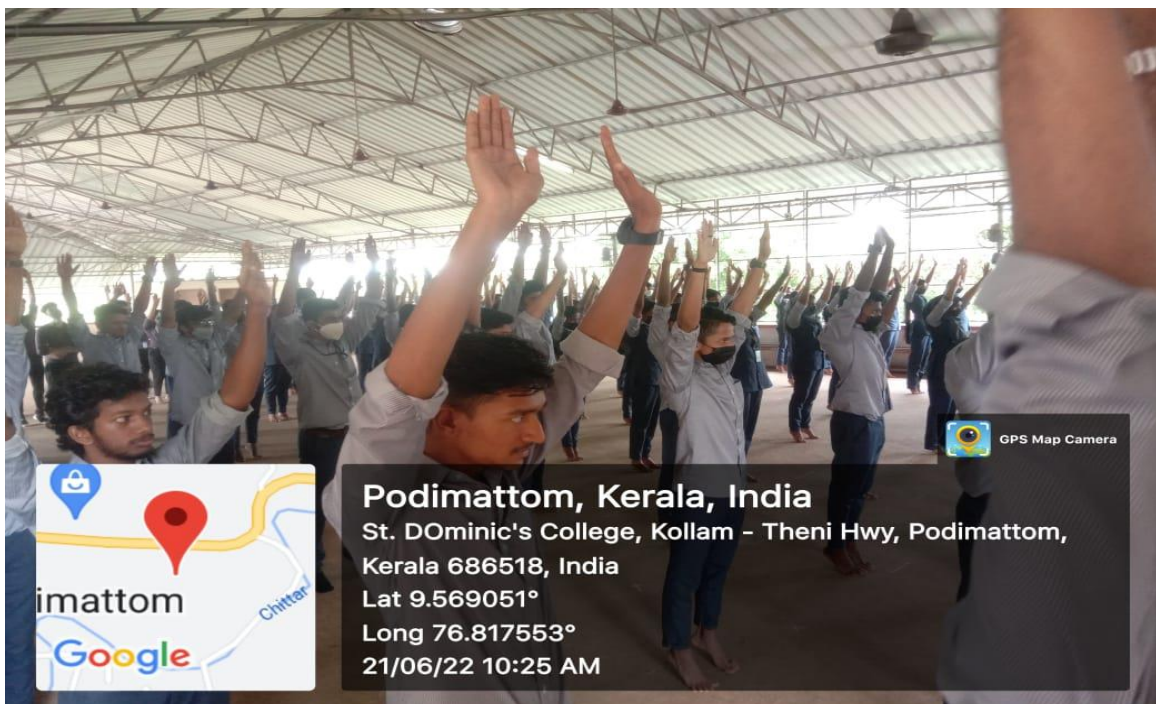
## Cricket Pitch



## Long Jump Pit



## Yoga Corner



## Environment and Green Campus





## Herbal Garden




## Pteridophyte Garden



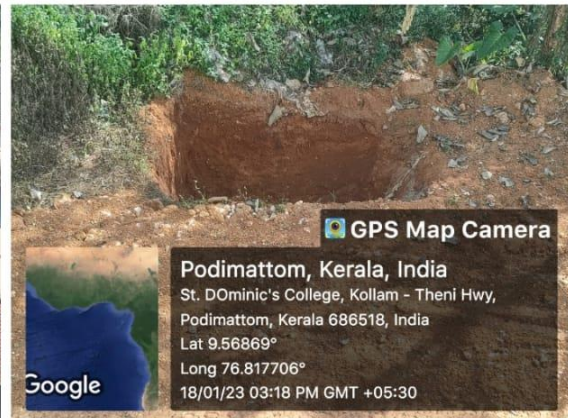
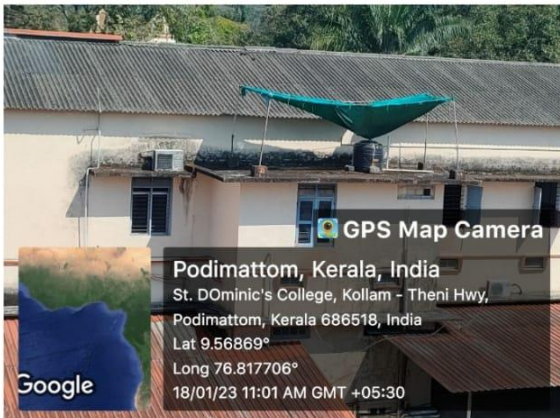
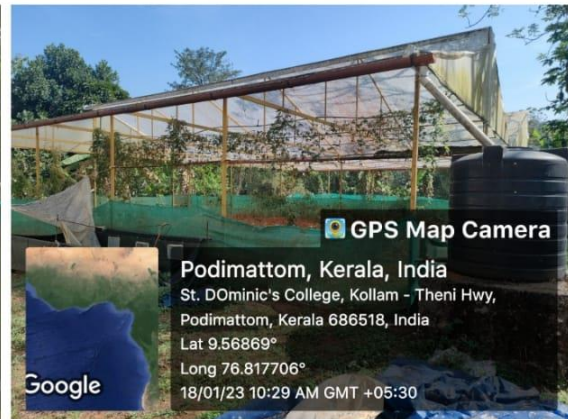
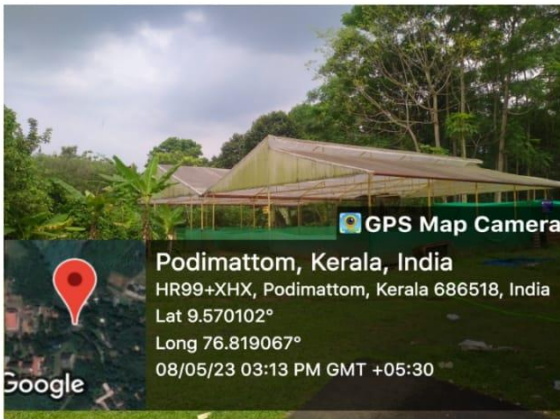
## Butterfly Garden



## Farming



## Rain Shelter and Rain Water Harvesting



## Portable Vermi-Compost



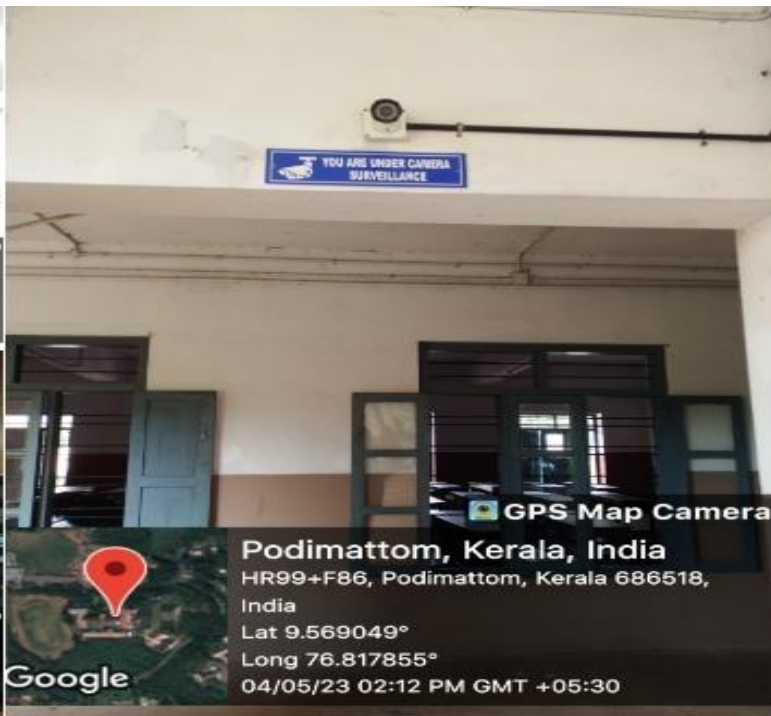


## Security Measures

### Fire and Safety



### CCTV Surveillance



## Security Room

